



# Hypoxia Data Management and Portal

Kirsten Larsen, NCEI

Julie Bosch, NCEI

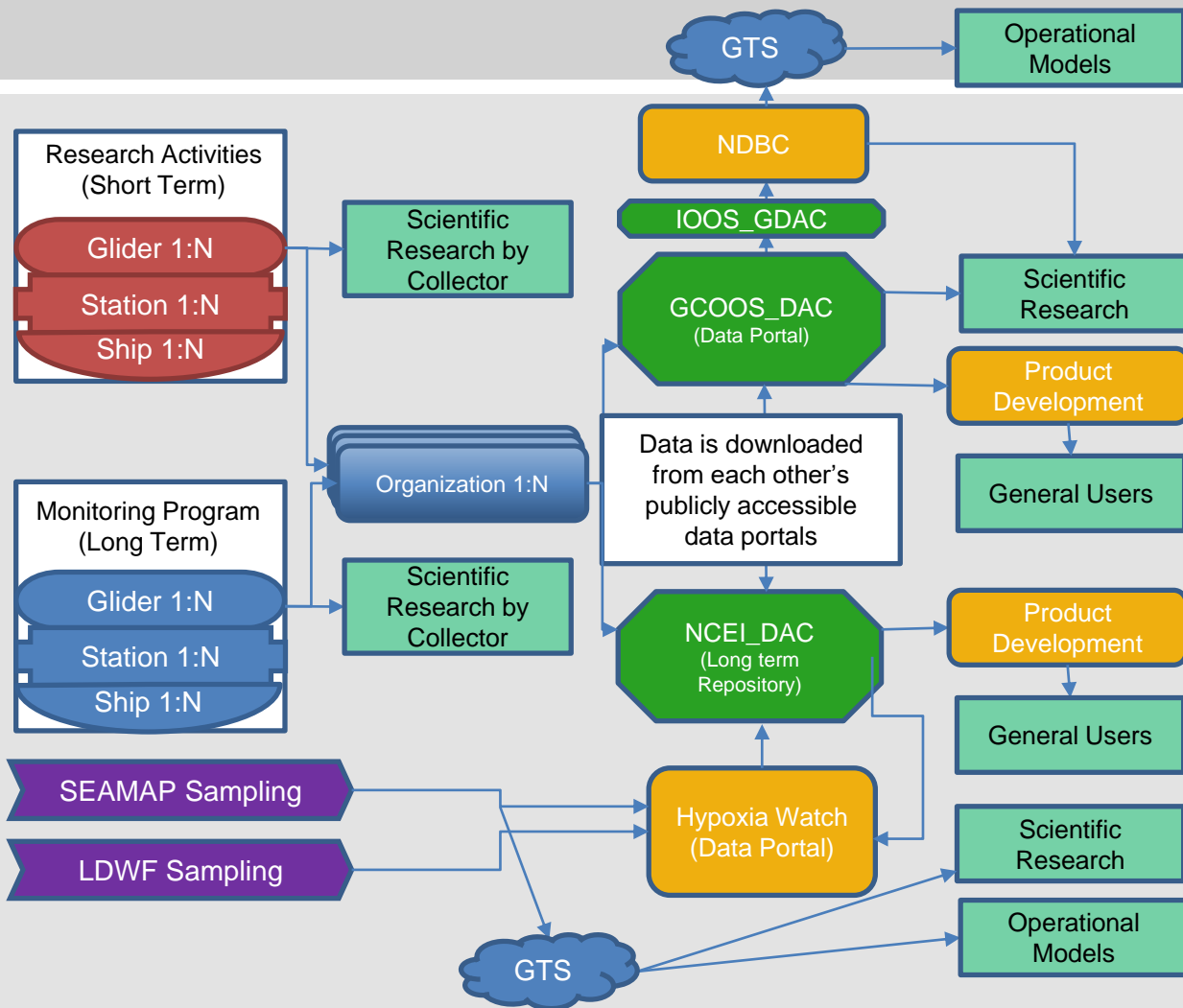
Matt Howard, GCOOS

CHAMP, MSU at Stennis Space Center

January 9, 2017

# Hypoxia Data Flowchart

- DAC – Data Assembly Center
- GCOOS – Gulf of Mexico Coastal Ocean Observing System
- GTS – Global Telecommunication Service
- IOOS – Integrated Ocean Observing System
- LDWF – Louisiana Dept Wildlife & Fisheries
- NCEI – National Centers for Environmental Information
- NDBC – National Buoy Center
- OMAO – NOAA Office of Marine and Aviation Operations
- SEAMAP – Southeast Area Monitoring and Assessment Program



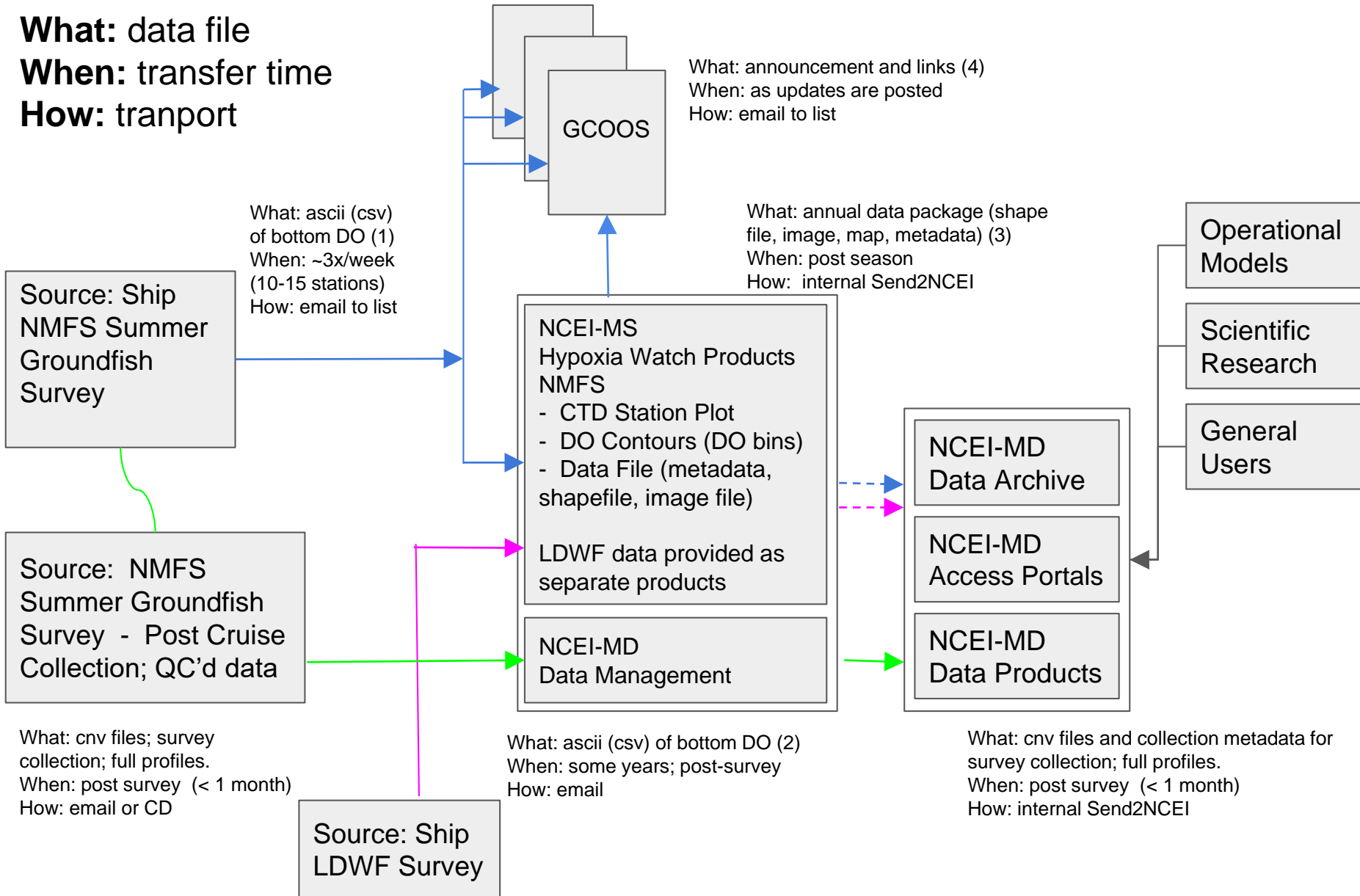


# Data Management Recommendations

- Separate flow charts for each data stream: glider, buoys, ship, etc.
- Currently oxygen data does NOT transmit out on GTS

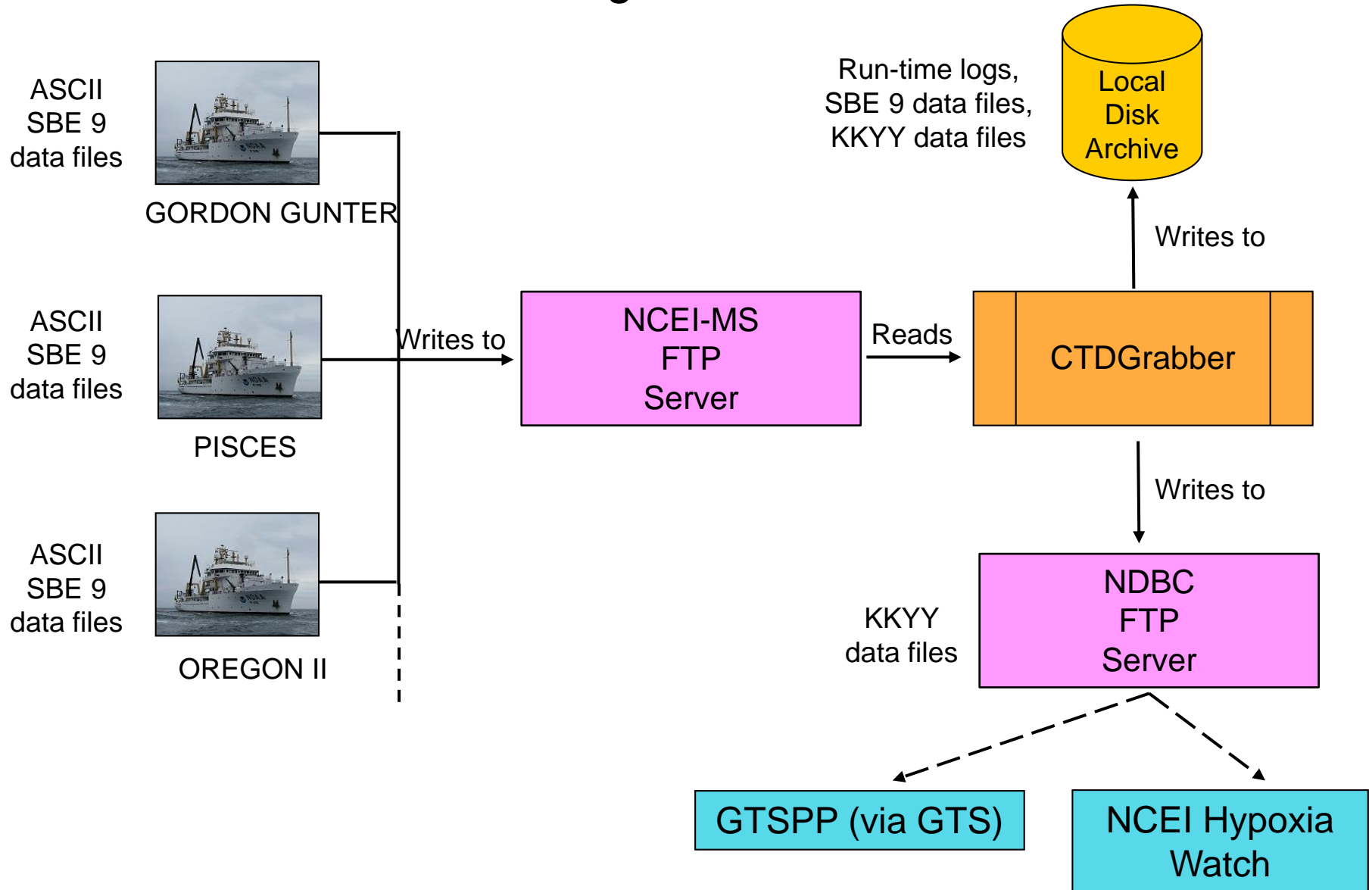
# HypoxiaWatch Example

**What:** data file  
**When:** transfer time  
**How:** transport



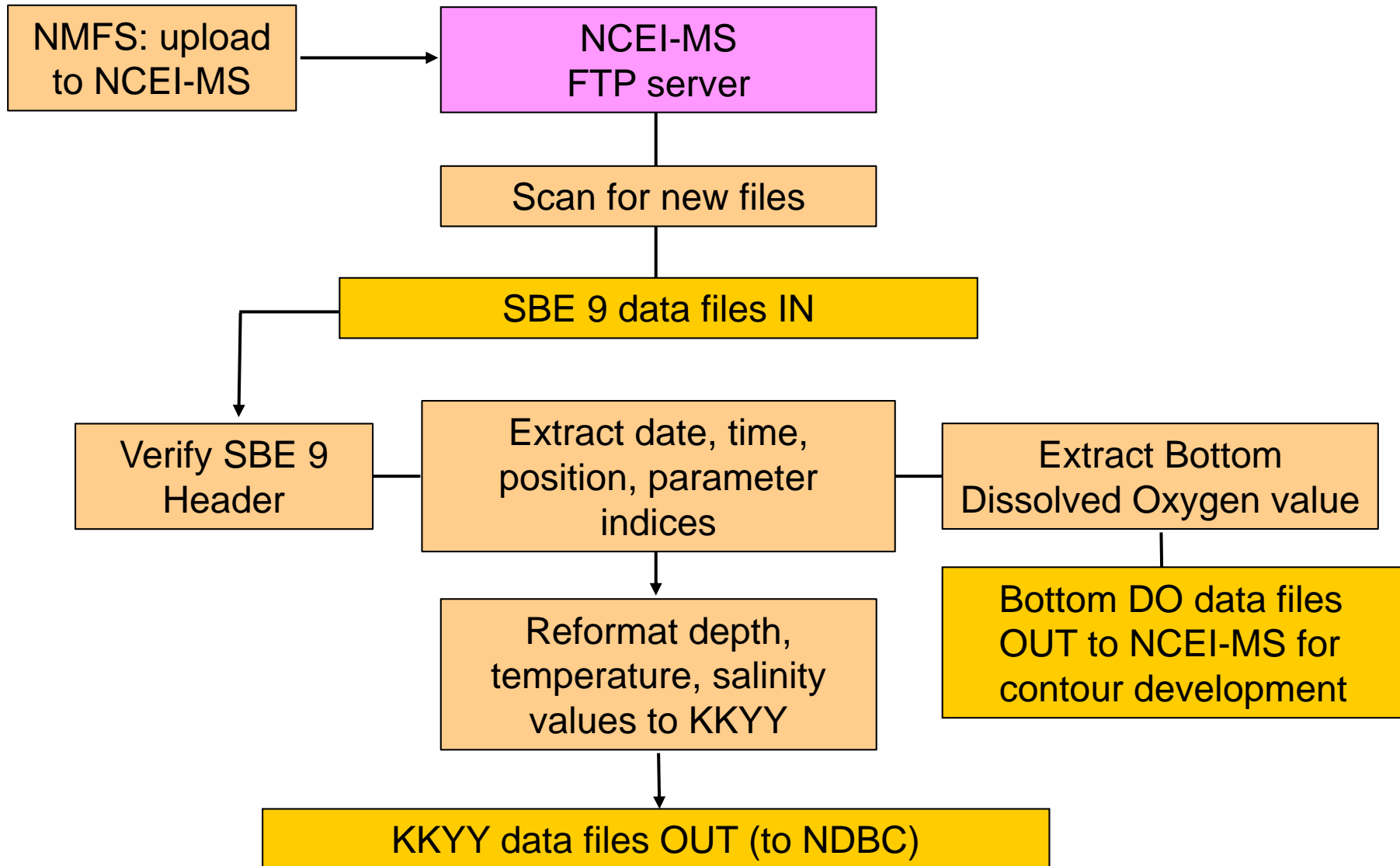
# CTDGrabber

## Logical View



# CTDGrabber

## Process View





# NOAA Fleet CTD Data

## CTD Grabber

- NCEI-NMFS partnership
- Push NMFS CTDs to GTS real time
- Ingested into operational ocean models for immediate survey support
- Only in GoM currently, easily expanded to other ships

## CTD Data Assembly Center

- NCEI-OMAO partnership
- New (and evolving)
- Processing and QC of CTD data collected by NOAA fleet
- Delayed publishing to GTS



# Data Management Recommendations

- Separate flow charts for each data stream: glider, buoys, ship, etc.
- Currently oxygen data does NOT transmit out on GTS

## Gliders:

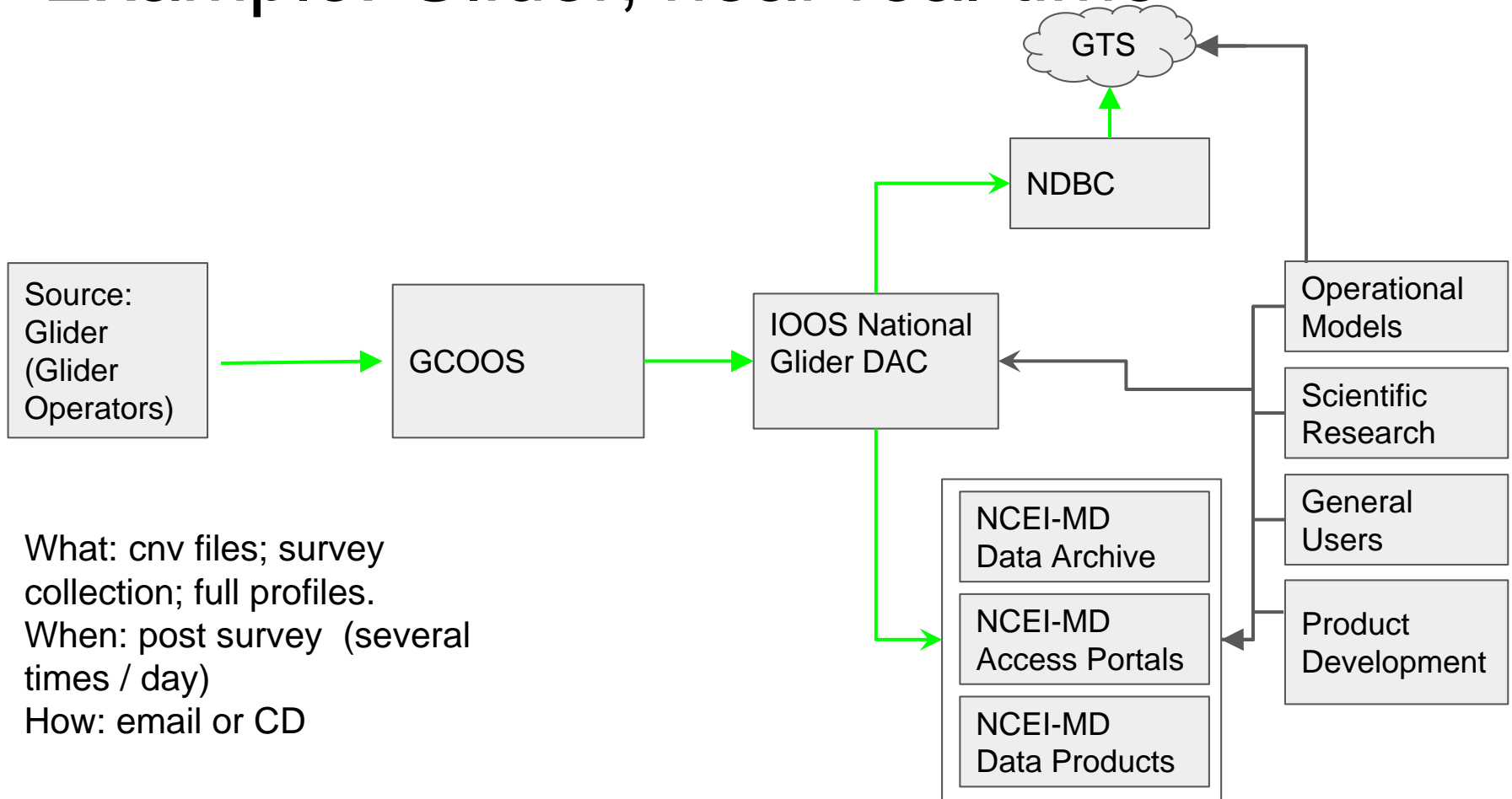
- Full set (full resolution, all parameters) of post mission data delivered to GCOOS for display on Gandalf
- Full set sent to NCEI
  - Working on data transmission of full set to NCEI through the IOOS Glider DAC
- NCEI - how to archive full set along with low-resolution near real-time profiles

## Observing systems:

- GCOOS is willing to ingest any data stream sent to them



# Example: Glider, near real-time



What: cnv files; survey collection; full profiles.  
When: post survey (several times / day)  
How: email or CD

What: netCDF files  
When: Per deployment  
How: automated transfer checks on a daily basis



# Hypoxia Data Portal

## Challenge:

- No single location to find dissolved oxygen full profile or bottom data

## Location options:

- GCOOS – easy to find and use, not currently compiled into a uniform product/database
- NCEI – long term storage

## Questions:

- Historical data?
  - TAMU has oxygen measurements from many studies – include?
- How to sort, display, store data? (i.e. cruise / cast vs compiled)

## Goals:

- Database in an ERDDAP server for ease of data transfer
- Others?



# State Hypoxia Data

## **Discussion:**

How do the States currently provide access to and archive their data?

- Florida
- Alabama
- Mississippi
- Louisiana
- Texas



# Back up slides

# HypoxiaWatch Example

## (1) Example data file from ship

Ship	Cruise	DateUTC	TimeUTC	Station	Cast	LongDeg	LongMin	LongHem	LatDeg
	LatMin	LatHem	Longitude	Latitude	WaterDepthM	SampleDepthM	OxMgL		
OREGON II	318	6/23/2016	1:02:10	107	1	93	59.82	W	28
	59.5	N	-93.997	28.991667		20.3	19	0.9321	
OREGON II	318	6/23/2016	2:36:05	108	1	93	48.41	W	28
	55.31	N	-93.806833	28.921833		22.8	22	2.3467	
OREGON II	318	6/23/2016	5:50:55	109	1	93	48.15	W	29
	9.14	N	-93.8025	29.152333		18.6	18	0.8374	

## (2) Example data file from LDWF

Ship	Cruise	DateUTC	TimeUTC	Station	Cast	LongDeg	LongMin	LongHem	LatDeg
	LatMin	LatHem	Longitude	Latitude	WaterDepthM	SampleDepthM	OxMgL		
Point Sur	1601	6/7/2016	20:50:54	B192	1	90	29.97	W	28
	59.94	N	-90.4995	28.999	10.2		10		5.2049
Point Sur	1601	6/8/2016	0:17:53	W1402	1	90	20.86	W	28
	58.78	N	-90.347667	28.979667	13.7		14		0.5797

## (3) Data package content list

R2-0318\_environmental\_profiles001-272  
R2-0318\_environmental\_profiles001-272.zip

Name	Type	Modified	Size	Packed
001C01_proc.cnv	CNV File	6/10/2016 5:09 AM	21,313	5,270
002C01_proc.cnv	CNV File	6/10/2016 5:09 AM	17,255	4,357
003C01_proc.cnv	CNV File	6/10/2016 5:09 AM	19,223	4,832
004C01_proc.cnv	CNV File	6/10/2016 5:09 AM	20,207	4,909
005C01_proc.cnv	CNV File	6/10/2016 5:09 AM	20,822	4,949
006C01_proc.cnv	CNV File	6/10/2016 5:09 AM	20,330	4,892
007C01_proc.cnv	CNV File	6/10/2016 1:49 PM	18,484	4,539
008C01_proc.cnv	CNV File	6/10/2016 1:49 PM	18,731	4,574
009C01_proc.cnv	CNV File	6/10/2016 5:55 PM	16,886	4,157
010C01_proc.cnv	CNV File	6/10/2016 5:55 PM	14,671	3,695
011C01_proc.cnv	CNV File	6/11/2016 10:28 AM	14,426	3,675
012C01_proc.cnv	CNV File	6/11/2016 5:11 AM	15,902	3,935
013C01_proc.cnv	CNV File	6/11/2016 5:11 AM	13,319	3,314
014C01_proc.cnv	CNV File	6/11/2016 5:11 AM	13,934	3,541
015C01_proc.cnv	CNV File	6/11/2016 12:13 PM	13,934	3,508
016C01_proc.cnv	CNV File	6/11/2016 12:19 PM	15,409	3,782
017C01_proc.cnv	CNV File	6/11/2016 12:42 PM	24,079	5,670

## (4) Email package content list

Leg1abc  
Leg1abc.zip

Name	Type	Modified	Size	Packed
2016-Hypoxia-Contours.html	HTML File	6/13/2016 10:23 AM	41,982	6,690
2016-Hypoxia-Stations.html	HTML File	6/13/2016 10:31 AM	56,910	7,257
Leg1abcContours.dbf	DBF File	6/13/2016 9:57 AM	3,426	304
Leg1abcContours.jpg	JPEG image	6/13/2016 10:06 AM	301,...	273,274
Leg1abcContours.lyr	ArcGIS Layer	6/13/2016 10:05 AM	11,264	2,463
Leg1abcContours.sbn	SBN File	6/13/2016 9:57 AM	260	165
Leg1abcContours.sbx	SBX File	6/13/2016 9:57 AM	124	66
Leg1abcContours.shp	SHP File	6/13/2016 9:57 AM	145,...	26,240
Leg1abcContours.shx	SHX File	6/13/2016 9:57 AM	212	162